


NE 10 20 30 40 50 60 70 80 90 100 SE



FEATURE 1 MUNSELL'S

- A: 10YR 2/1 Black, Clayey silt
Horizon on top/in between
pieces of fired earth
- B: 1.5 YR 4/6 strong brown
Burned surface / Clay, very hard
- C: 2.5 YR 4/8 Red-Less fired
earth / reddened earth
beneath hard earth

X
100 cm

FEATURE 1

Level 7
10YR 4/8 silt

LESSLEY
21R 6 Q5
Level 7 Base
Feature 1 Burned surface
5/29/13
CRA, APP

← N

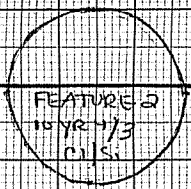
NW

SW



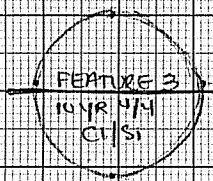
10 20 30 40 50 60 70 80 90

10
20
30
40
50
60
70
80
90
100



FEATURE 2
10 YR 1/3
C/S

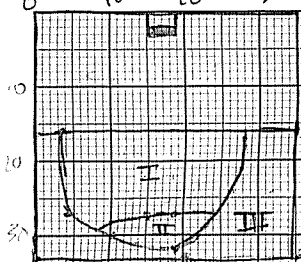
LEVEL 7, B.O.E.
10 YR 5/4 C/S
Subsoil



FEATURE 3
10 YR 1/4
C/S

LESSEY
211 R 605
LEVEL 7
B.O.E.
Feature 2 - 3
5/31/13
ATP, CEA

0 10 20 30 40



I: 10 yr 4/4 c/si
 II: 10 yr 3/2 c/si w/charcoal flecking
 III: 10 yr 5/4 sub soil

LESSLEY

21 R 6 25

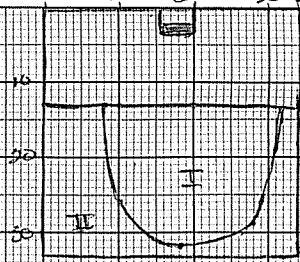
Feature 2

South 1/2 B Sect

5/31/13

APP, CEA

0 10 20 30 34



I: 10 yr 2/2 c/si
 II: 10 yr 5/4 sub soil

LESSLEY

21 R 6 25

Feature 3

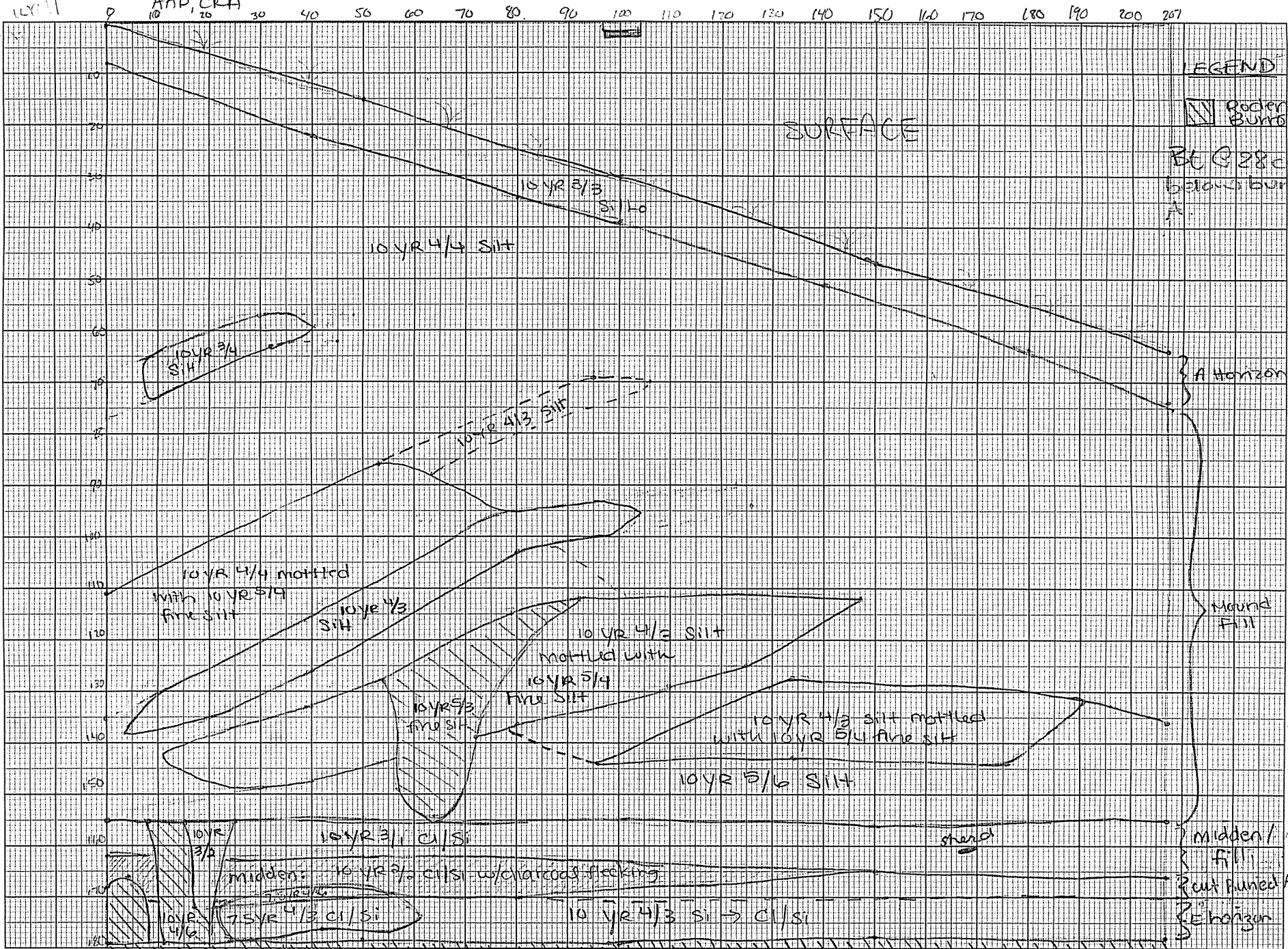
North 1/2 B Sect

5/31/13

APP, CEA

LESSLEY MOUND
 211 R625
 SOUTH WALL PROFILE
 5/31/13
 AAP, CRA

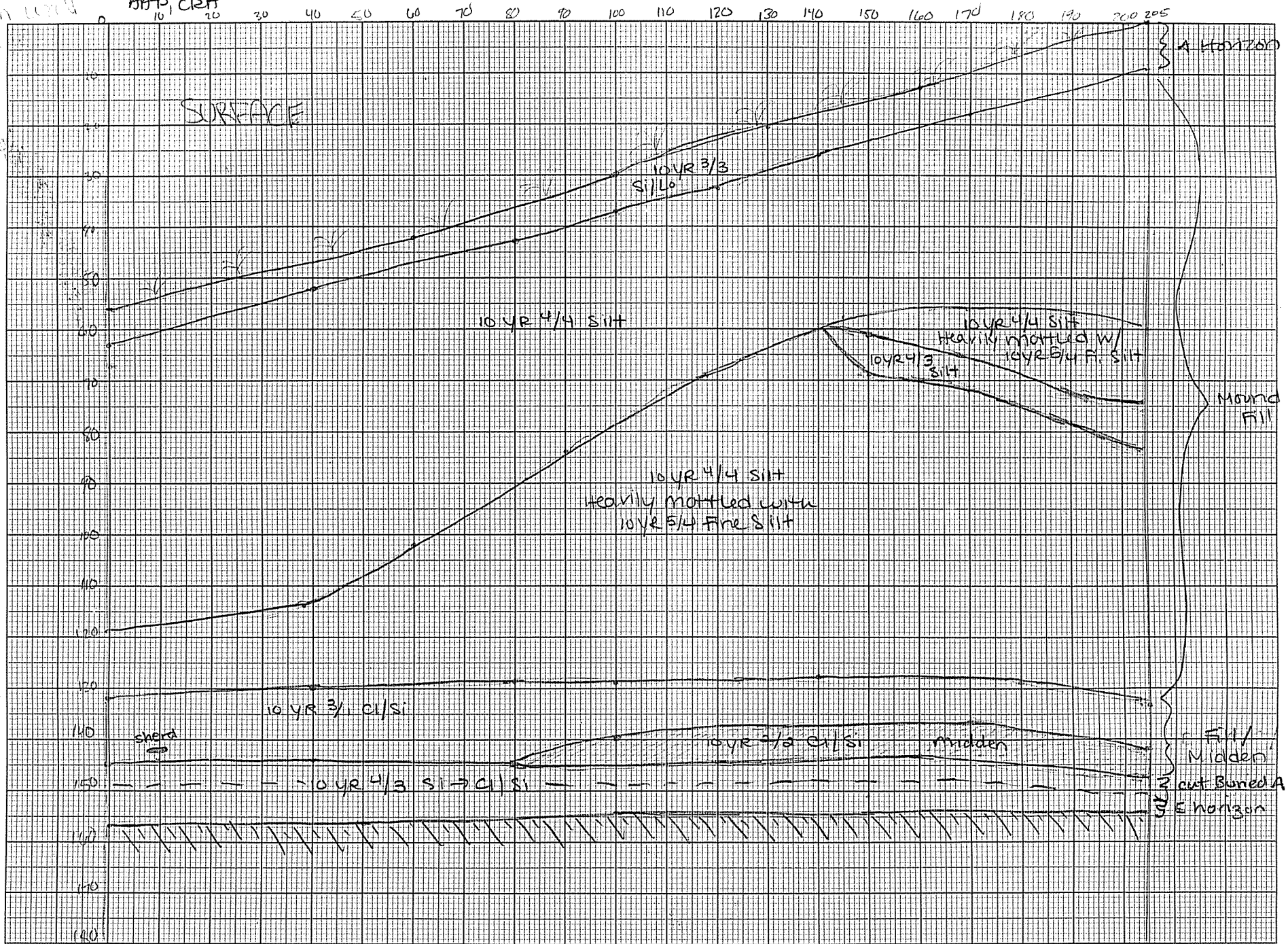
10YR 11



Feature 1

LESSLEY MOUND
 211 R625
 NORTH WALL PROFILE
 5/31/13
 APP, CRA

North wall



LESSLEY MOUND
211 R625
EAST WALL PROFILE
5/31/13
APP. CRA

LESSLEY MOUND
211 R625
WEST WALL PROFILE
5/31/13
APP. CRA

