


UNC-RLA.
SQUARE/LEVEL RECORD

1. SITE: Bayou Pierre (Mound B) 2. SQUARE:
 3. LEVEL/ZONE: Surface 4. UNIT: 301 R488
 5. Level Depth: 0 6. Bag Numbers:
 7. Manner of Excavation: Shovel
 8. Features Originating This Level:
 9. Field Specimen Numbers:

10. Soils Descriptions:

	<u>Color</u>	<u>Texture</u>	<u>Homogeneity</u>	<u>Inclusions</u>
A.	<u>10 YR 3/2 (very dark grayish brown)</u>	<u>Silt loam</u>	<u> </u>	<u> </u>
B.	<u> </u>	<u> </u>	<u> </u>	<u> </u>

11. NOTES The surface (i.e. humus) was removed to expose the top of Level 1. Only a few centimeters (<5cm) was removed. No artifacts were collected.



↑
unit datum

Key to Drawing

1. _____
2. _____
3. _____
4. _____
5. _____
6. _____
7. _____
8. _____
9. _____
10. _____

SCALE: 1:20

Observer: _____

Date: 6/4/13

UNC-RLA
SQUARE/LEVEL RECORD


1. SITE: Bayou Pierre (Mound B) 2. SQUARE: ←
3. LEVEL/ZONE: 1 4. UNIT: 301 R 488
5. Level Depth: 25-32 cm 6. Bag Numbers: 221 (5 bags total)
231
7. Manner of Excavation: Shovel, Trowel
8. Features Originating This Level: NA
9. Field Specimen Numbers: NA

10. Soils Descriptions:

<u>Color</u>	<u>Texture</u>	<u>Homogeneity</u>	<u>Inclusions</u>
A. <u>loam 3/3 dark brown</u>	<u>15-10</u>	<u>lightly mottled</u>	
B. <u>loam 4/4 dark yellowish brown silty</u>			

11. NOTES (6/4/13) The 1x4 unit was located in the eastern half of a 1x4 unit that was placed on Mound B of the Bayou Pierre site. After removing the surface, we brought level 1 down to the top of the A-horizon. The A-horizon is positioned approximately 25-30 cm below, sloping slightly from west to east. We collected four bags of artifacts that were

NW
20cm



SW
25

Key to Drawing

1. _____
2. _____
3. _____
4. _____
5. _____
6. _____
7. _____
8. _____
9. _____
10. _____

SCALE: 1:20

Observer: _____

Date: 6/4/13

NOTES

recovered from screening. These consisted mostly of historic artifacts including glass (clear, brown, cobalt), nails, a large washer-type item, marble(s), ceramics, and a few other historic artifacts. Also collected were lithic flakes (mostly chert), and a few yet-to-be identified ceramic sherds. The reason why we removed the humus, and then proceeded to call this Level I and take it down to the A-horizon, was due to the fact that we were aware of this area being plowed before.

UNC-RLA
SQUARE/LEVEL RECORD

1. SITE: Bayou Pierre (Mound B) 2. SQUARE: 1 x 2m
3. LEVEL/ZONE: 2 4. UNIT: 301 R 488
5. Level Depth: 7 14cm 6. Bag Numbers: 233, 247 239-243
7. Manner of Excavation: Shovels, trowels
8. Features Originating This Level:
9. Field Specimen Numbers:


10. Soils Descriptions:

	<u>Color</u>	<u>Texture</u>	<u>Homogeneity</u>	<u>Inclusions</u>
A. ^{Buried A-} 10YR 2/2 very dark brown		silt loam		
^{Underlying E?} B. 10YR 3/2 very dark grayish brown		loamy silt		lithic debitage

11. NOTES 6/6/2013 Level 2 consisted of the A-horizon, ending at the top of the E-horizon. We used a 1/4" screen to screen through the soil. Artifacts that were collected consist mostly of debitage, along with one ceramic shard. In contrast to the neighboring unit (301 R 486), the soil in the A-horizon was relatively wet.

302 R 488
39cmbd

39cmbd
301 R 488



Key to Drawing

- 10YR 4/3 & 10YR 3/2
 - 10YR 5/2 grayish brown
 - 10YR 3/2 - very dark grayish brown
 - _____
 - _____
 - _____
 - _____
 - _____
 - _____
 - _____
 - _____
- SCALE: 1:20

Observer: J. Lennen

Date: 6/6/13

UNC-RLA
SQUARE/LEVEL RECORD


1. SITE: Bayou Pierre (Mound B) 2. SQUARE: 1x2m
3. LEVEL/ZONE: 3 4. UNIT: 301 R 488
5. Level Depth: ~17cm 6. Bag Numbers: 253
7. Manner of Excavation: Shovel and Trowel
8. Features Originating This Level:
9. Field Specimen Numbers:

10. Soils Descriptions:

<u>Color</u>	<u>Texture</u>	<u>Homogeneity</u>	<u>Inclusions</u>
A. <u>10YR 4/4 dkylw-Bm</u>	<u>si/cl</u>	<u>homogenous</u>	<u> </u>
B. <u> </u>	<u> </u>	<u> </u>	<u> </u>

11. NOTES 6/6/13 - This level consists of the E horizon down to the B₁ horizon, and is being taken down to the same level as the unit to the west (301R486). Material is still coming out of this level - mainly debitage and 1 piece of pottery.

301R488
58



301R490 56

Key to Drawing

1.
2.
3.
4.
5.
6.
7.
8.
9.
10.

SCALE: 1:20

Observer:

Date: 6/6/13